







**Notes**  
 1. This plan is scaled at paper size A3. If received electronically it is the recipients responsibility to print to the correct scale. Only written dimensions should be used.

**Legend**

-  Order Limits
-  Converter Site
-  Construction Compound
-  5km settings study area
-  500m historic environment study area
-  1km settings study area



P01	FINAL	MP	MB	15.11.24
Rev	Description	By	NB	03.10.24




Client Xlinks 1 Limited  
 Project Xlinks' Morocco-UK Power Project  
 Title Historic Environment Study Area

APFP Reg 5(2)(a)  
 Status FINAL Scale @ A3 1:50,000 Date Created Nov 2024  
 Figure Number 2.1 Rev P01

[www.xlinks.co](http://www.xlinks.co)

N:\28000-28999\28125 - Xlinks Cable Route\Figures\Mapping\GIS\Projects\11809-0107-02 location and buffers.mxd



© OpenStreetMap (and) contributors, CC-BY-SA